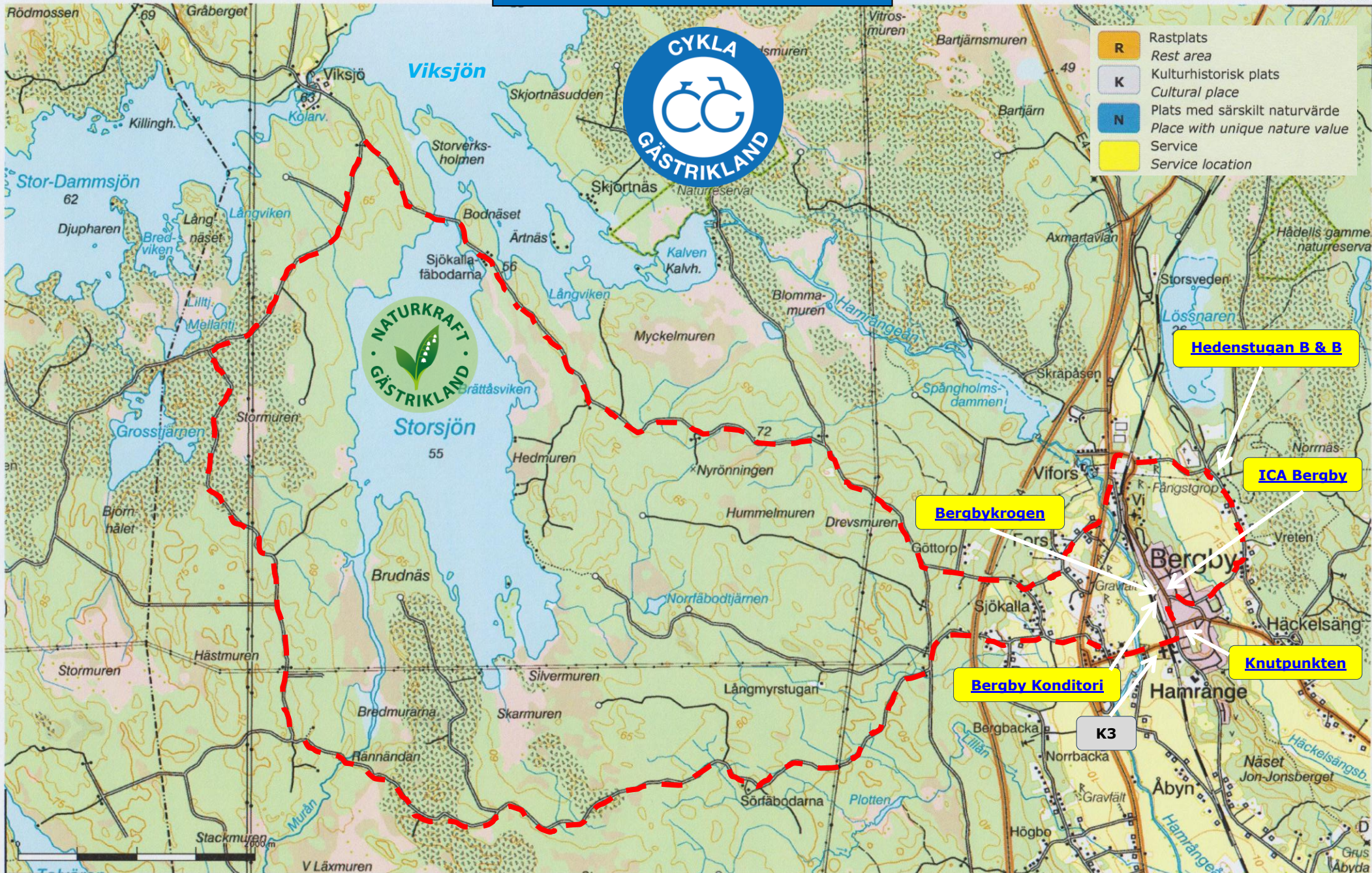


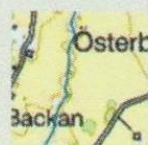
# BERGBY Viksjöturen 29 km



## Några teckenförklaringar / Some legends



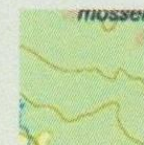
Höjdkurvor  
Contour lines



Åkermark  
Arable land



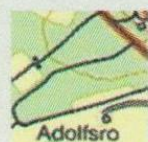
Blockig mark  
Boulders



Skog  
Forest



Sankmark  
Marsh



Vägar, en med vägbom  
Roads, one with barrier



Traktorväg  
Tractor track

SYMBOLER till beskrivningarna nedan / *SYMBOLS* to the descriptions below



Toalett/*Toilet*



Eldstad/*Fireplace*



Vindskydd/*Wind shelter*



Raststuga/*Trip hut*



Rasttak/*Rest roof*



Tältning möjlig/*Camping possible*



Badvänligt/*Bathing possible*



Utsiktsplats/*Viewpoint*

**GPS enligt WGS84 decimal (lat, lon)**

**K3 Hamrånge kyrka**

GPS 60.926846, 17.039452